

## Map Legend (map on reverse)

Due to safety hazards from historical mining activities in this park you must stay on the trails identified on this map.

	Trailhead-horseback riding and hiking		Trail-horseback riding and hiking
	Trailhead-hiking only		Trail-hiking only
	Picnic area		Major arterial street
	Point of interest		Other street or road
	Viewpoint		Cougar Mountain Park
	Waterfall		Other park land
	Hitching rail		
	Parking area		
	Restrooms		
	Gates		

For information about King County Parks, please call 206-296-4232. Visit King County Parks on the Internet at [www.metrokc.gov/parks](http://www.metrokc.gov/parks).

Map created by the King County Parks and Recreation Division and the King County GIS Center.  
[www.metrokc.gov/gis](http://www.metrokc.gov/gis).

©2006 King County, Washington.

Printed on recycled paper.

This information is available in alternative formats upon request. Please call 206-296-4232 or 1-800-324-6165 ext. 6-4232.

Washington Relay Service: 1-800-833-6388.

## Trail Lengths in Miles

These distances represent current digital trail mapping and may not match distances indicated on older on-site trail signs.

N2	Military Road Trail	0.7
N3	Radio Peak Trail	0.4
N4	Coyote Creek Trail	1.1
N5	Klondike Swamp Trail	0.9
N6	Lost Beagle Trail	0.7
N7	Anti-Aircraft Ridge Trail	0.7
N8	Cougar Pass Trail	0.3
N9	Tibbetts Marsh Trail	1.0
W1	Wildside Trail	1.0
W2	Red Town Trail	0.8
W3	Rainbow Town Trail	0.3
W4	Steam Hoist Trail	0.2
W5	China Creek Trail	0.3

W6	Marshall's Hill Trail	1.1
W7	Indian Trail	1.3
W8	abandoned for habitat restoration	
W9	De Leo Wall Trail	0.8
W10	Bagley Seam Trail	0.2
C1	Clay Pit Road	1.3
C2	Red Town Creek Trail	0.2
C3	Cave Hole Trail	1.2
C4	Coal Creek Falls Trail	0.7
C5	abandoned for habitat restoration	
C6	Quarry Trail	1.0
C7	Fred's Railroad Trail	0.6
C8	East Fork Trail	0.7
C9	By Pass Trail	0.2
C10	Mine Shaft Trail	0.3
C11	Old Man's Trail	0.3
C12	Nike Horse Trail	0.3

E1	Shangri La Trail	1.7
E2	Surprise Creek Trail	0.6
E3	Bear Ridge Trail	1.5
E4	Wilderness Peak Trail	0.4
E5	Wilderness Cliffs Trail	1.3
E6	Wilderness Creek Trail	1.5
E7	Goode's Corner Trail	0.2
E8	No Name Trail	0.2
E9	Protector Trail	0.4
E10	West Tibbetts Creek Trail	0.4
E11	Squak Mtn. Connector Trail	0.7
S1	Far Country Trail	0.3
S2	Shy Bear Trail	1.7
S3	Deceiver Trail	0.9
S4	Long View Peak Trail	0.4
S5	Ring Road Trail	0.4
S6	Licorice Fern Trail	1.4

## Getting There

### Red Town Trailhead

**From I-90** Take Exit 13 and drive south on Lakemont Boulevard SE for 3.1 miles. Look for the gravel entrance to the Red Town Trailhead on the left side of the road.

**From I-405** Take Exit 10 and follow Coal Creek Parkway SE 2.4 miles to the shopping center. Turn left at the light onto SE 72nd Place and then left again at Newcastle Golf Club Road. Follow that for 1.9 miles. The gravel entrance to the Red Town Trailhead is on the right side of the road just after the big bend.

### Sky Country Trailhead

**From I-90** Take Exit 13 and drive south on Lakemont Boulevard SE for 2.5 miles. Turn left on SE Cougar Mountain Way and then right on 166th Way SE. The road will change to gravel, and at the end on the right is the Sky Country Trailhead parking lot, which includes space for horse trailers.

### Anti-Aircraft Peak Trailhead

**From I-90** Take Exit 13 and drive south on Lakemont Boulevard SE for 2.5 miles. Turn left onto SE Cougar Mountain Way. Follow the double yellow line (The road will first swing left and become 168th Place SE, and then right to become SE 60th Street.) Turn off 60th Street uphill onto the dead end road, SE Cougar Mountain Drive. The road will change to gravel, and at the very end is the Anti-Aircraft Peak Trailhead, where you will find restrooms, picnic tables, and a playfield.

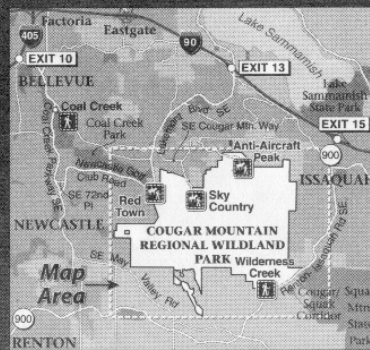
### Wilderness Creek Trailhead

**From I-90** Take Exit 15 and drive south on Highway 900 (17th Avenue NW and then Renton-Issaquah Road SE) for 3.3 miles. Look for the trailhead sign and an asphalt driveway that goes uphill to the right.

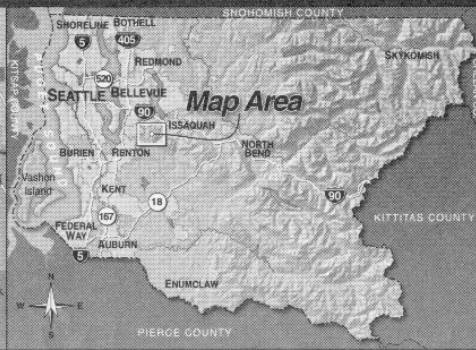


**King County**  
Department of  
Natural Resources and Parks

# Cougar Mountain Regional Wildland Park



Cougar Mountain Vicinity



King County


Dear King County park user,



With this map of Cougar Mountain Regional Wildland Park, you have in your hands the key to unlocking the beauty of one of our most treasured regional parks—a wild, natural oasis amid urban King County.

Much of the 3,000-acre park's wildlands and historic destinations can be reached easily via more than 35 miles of hiking trails. Flanked by three cities, this incredible natural resource is truly symbolic of the King County Parks and Recreation Division's regional vision. No matter where in King County you and your family reside, I am confident you will find that regional parks like Cougar Mountain enhance and enrich the quality of life that we share.

King County Executive, Ron Sims



Lake Sammamish from Anti-Aircraft Peak

Trailside Park scene